

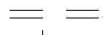










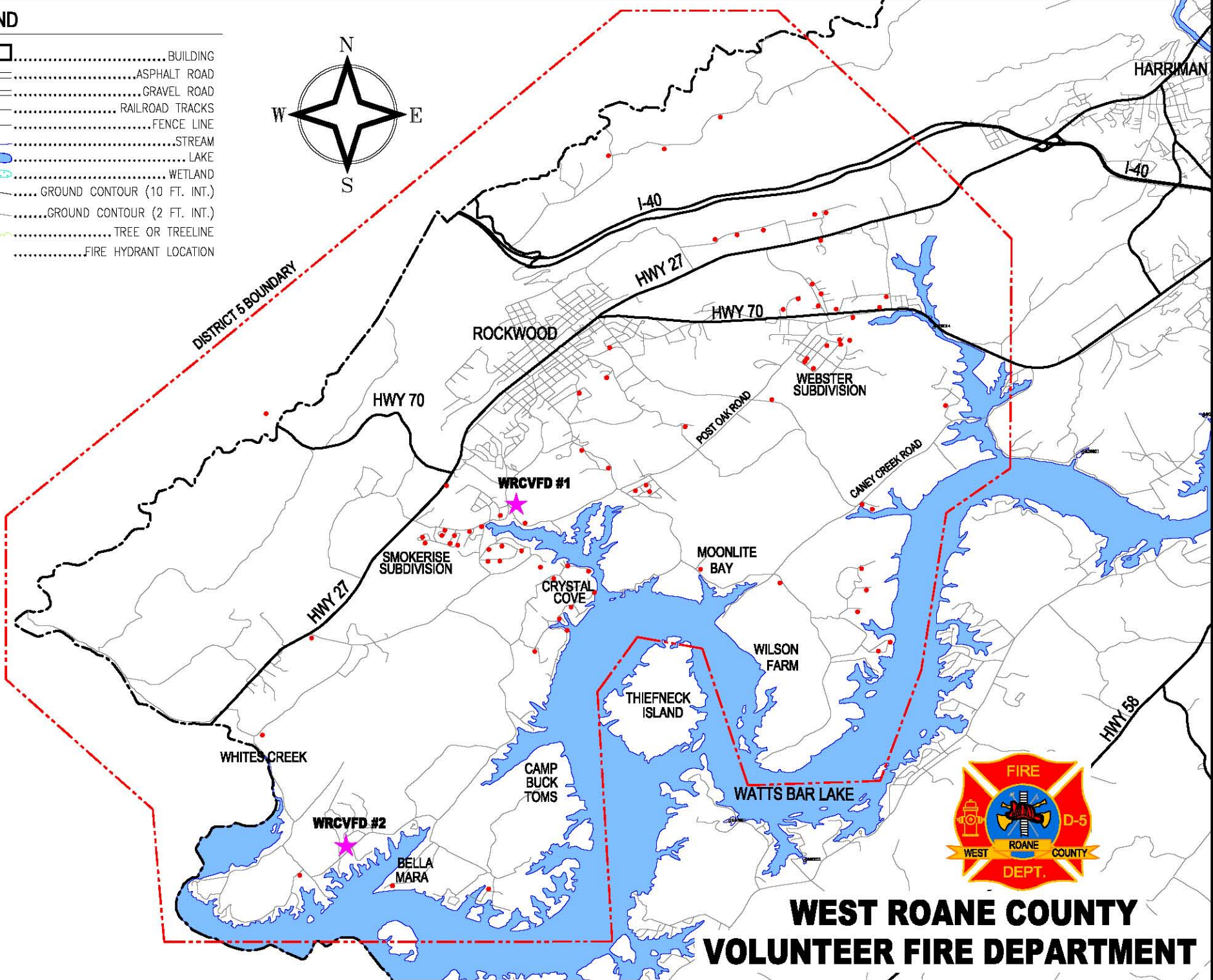


**LEGEND**

-  BUILDING
-  ASPHALT ROAD
-  GRAVEL ROAD
-  RAILROAD TRACKS
-  FENCE LINE
-  STREAM
-  LAKE
-  WETLAND
-  GROUND CONTOUR (10 FT. INT.)
-  GROUND CONTOUR (2 FT. INT.)
-  TREE OR TREELINE
-  FIRE HYDRANT LOCATION



DISTRICT 5 BOUNDARY



**WEST ROANE COUNTY  
VOLUNTEER FIRE DEPARTMENT**